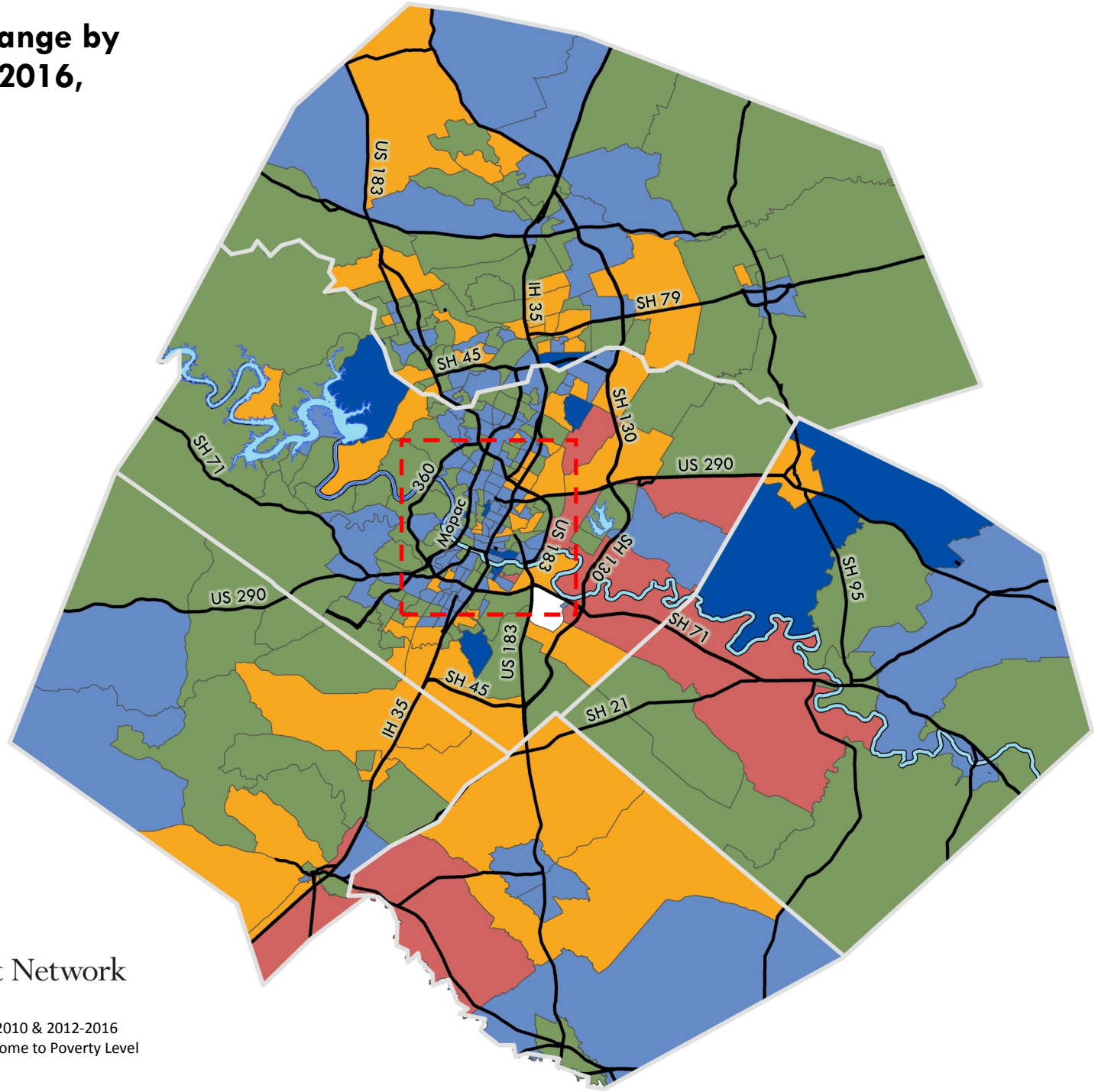
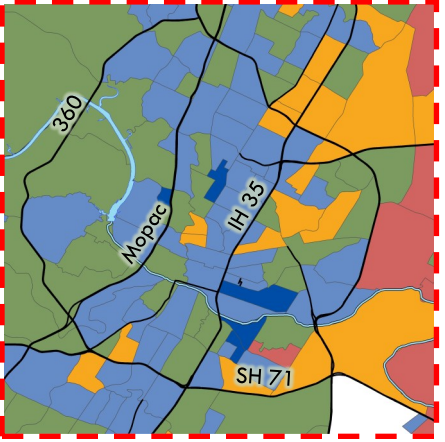
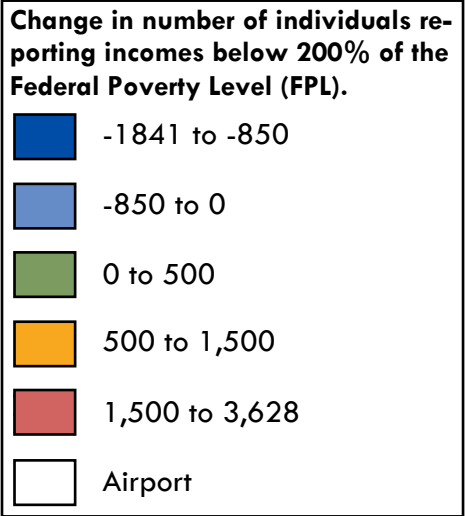


Low-Income Population Change by Census Tract from 2010 to 2016, Austin MSA



 Community Advancement Network

Map prepared by CAN from U.S. Census Bureau, 5-Year 2009-2010 & 2012-2016 American Community Survey data (table C17002—Ratio of Income to Poverty Level in the Past 12 Months).